
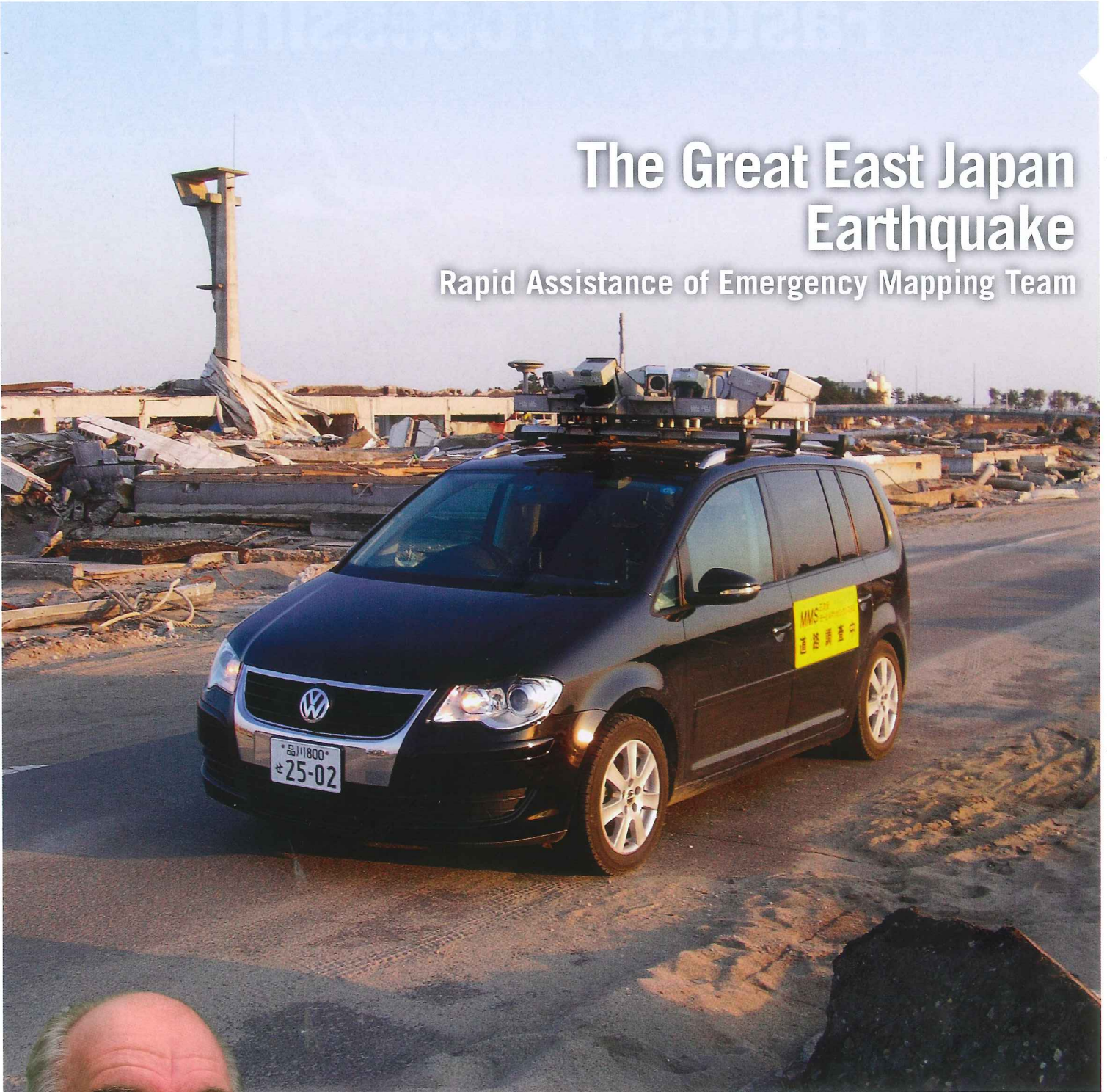


The Great East Japan Earthquake

Rapid Assistance of Emergency Mapping Team



GIM International Interviews


Heinz Rüter

**Integrated Coastal
Management Act**

See page 23

**Flood Identification
from Radar Imagery**

Mapping Flooded Areas in
Slovenia



► INTERVIEW PAGE 12

Creating Historical Awareness in Africa

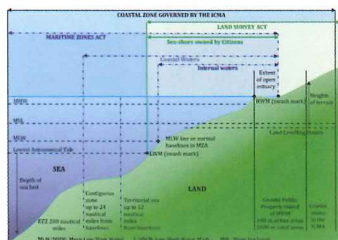
GIM International Interviews Heinz R ther



FEATURE PAGE 17

Flood Identification from Radar Imagery

Mapping Flooded Urban and Rural Areas in Slovenia



FEATURE PAGE 23

Integrated Coastal Management Act

Surveying Challenges in the South African Coastal Zone

On the front cover a photo taken during measurements in the disaster area of the Great East Japan Earthquake. Mitsubishi MMS has been making measurements to determine the exact situation after the disaster, including the road situation and the exact location of destroyed buildings and wreckage. More on the earthquake and tsunami aftermath on page 7 and 29.

(PHOTO COURTESY: AISAN TECHNOLOGY)

GIM INTERNATIONAL

GIM International, the global magazine for geomatics, is published each month by Geomares Publishing. The magazine and related e-newsletter provide topical overviews and accurately presents the latest news in geomatics, all around the world. *GIM International* is orientated towards a professional and managerial readership, those leading decision making, and has a worldwide circulation.

PAID SUBSCRIPTIONS

GIM International is available monthly on a subscription basis. The annual subscription rate for *GIM International* is €140 within the European Union, and €200 for non-European countries. Subscription can commence at any time, by arrangement via our website or by contacting Abonnementenland, a Dutch subscription administration company. Subscriptions are automatically renewed upon expiry, unless Abonnementenland receives written notification of cancellation at least 60 days before expiry date. Prices and conditions may be subject to change. For multi-year subscription rates or information on current paid subscriptions, contact Abonnementenland, Postbus 20, 1910 AA Uitgeest, Netherlands +31 (0)251-257926 (09.00-17.00 hrs, UTC +1) paidsubscription@geomares.nl.

ADVERTISEMENTS

Information about advertising and deadlines are available in the Media Planner. For more information please contact our account manager: victor.van.essen@geomares.nl.

EDITORIAL CONTRIBUTIONS

All material submitted to Geomares Publishing and relating to *GIM International* will be treated as unconditionally assigned for publication under copyright subject to the editor's unrestricted right to edit and offer editorial comment. Geomares Publishing assumes no responsibility for unsolicited material or for the accuracy of information thus received. Geomares Publishing assumes, in addition, no obligation to return material if not explicitly requested. Contributions must be sent for the attention of the editorial manager: wim.van.wegen@geomares.nl.

FEATURE PAGE 29

► The Great East Japan Earthquake
Rapid Assistance of Emergency Mapping Team

COMPANY'S VIEW PAGE 35

► Mapping Using Polarimetric Radar Imaging
MetaSensing

NEWS	PAGE
Insider's View	7
News	9
Endpoint	11

INTERNATIONAL ORGANISATIONS	PAGE
FIG	41
GSDI	43
ICA	45
ISPRS	47

COLUMNS	PAGE
Editorial	3
GIMasters and Disasters	39

OTHER	PAGE
Advertisers Index	21
Web Connect	42
Agenda	49